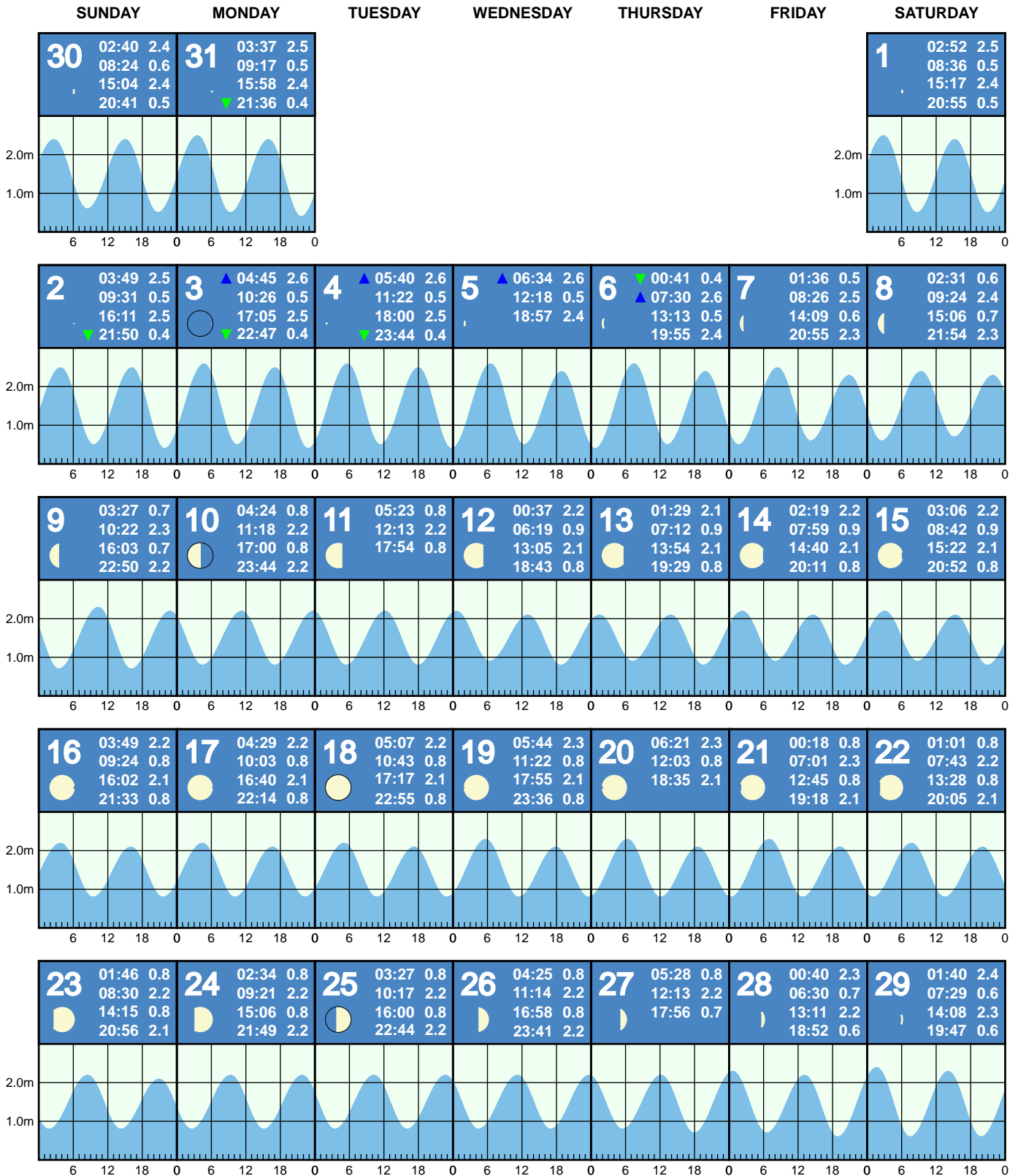


TIDAL PREDICTIONS FOR ASHBURTON RIVER ENTRANCE

(based on Timaru)

JANUARY 2022



Blue and green triangles indicate highest and lowest tides of the month, respectively. Major moon phases are circled in black.

This tide table was calculated using secondary port info at <https://www.linz.govt.nz/sites/default/files/docs/hydro/tidal-info/tide-tables/Secondary-Ports-2021-22.csv>. Calculated using only high water time difference so high tide time is correct but heights are displayed for TIMARU.

NOTE: These tide predictions are not official tide tables as specified in Maritime Rules Part 25 Nautical Charts and Publications (pursuant to Section 36 of the Maritime Transport Act 1994).

All times are adjusted for daylight savings time.

(c) Copyright 2022, offloop.net

TIDAL PREDICTIONS FOR ASHBURTON RIVER ENTRANCE

(based on Timaru)

APRIL 2022

SUNDAY

MONDAY

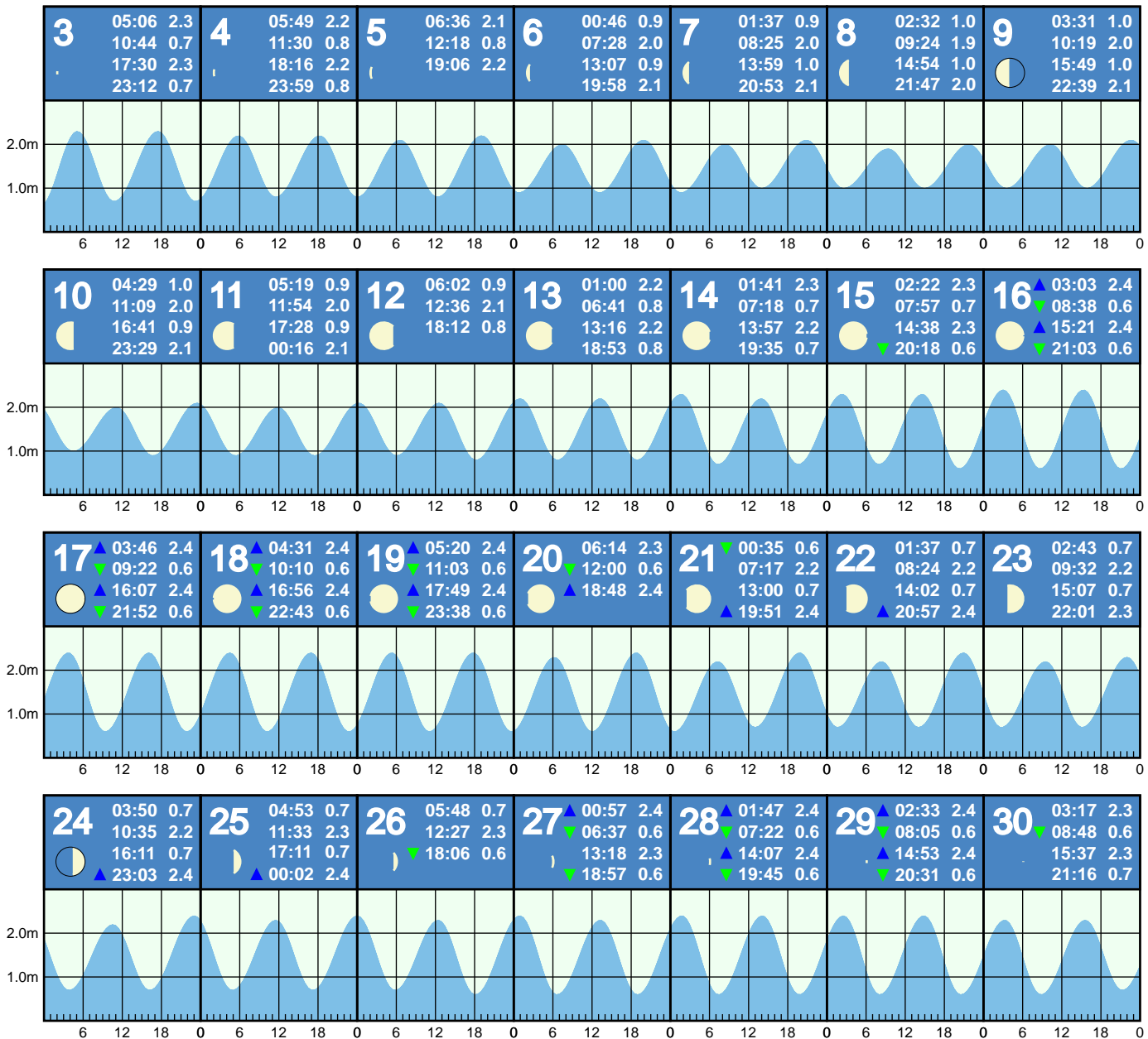
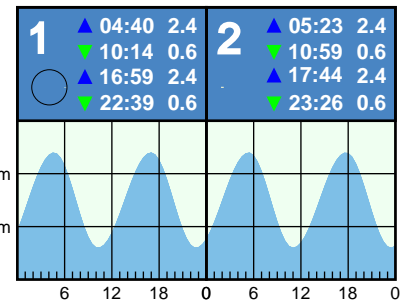
TUESDAY

WEDNESDAY

THURSDAY

FRIDAY

SATURDAY



Blue and green triangles indicate highest and lowest tides of the month, respectively. Major moon phases are circled in black.

This tide table was calculated using secondary port info at <https://www.linz.govt.nz/sites/default/files/docs/hydro/tidal-info/tide-tables/Secondary-Ports-2021-22.csv>. Calculated using only high water time difference so high tide time is correct but heights are displayed for TIMARU.

NOTE: These tide predictions are not official tide tables as specified in Maritime Rules Part 25 Nautical Charts and Publications (pursuant to Section 36 of the Maritime Transport Act 1994).

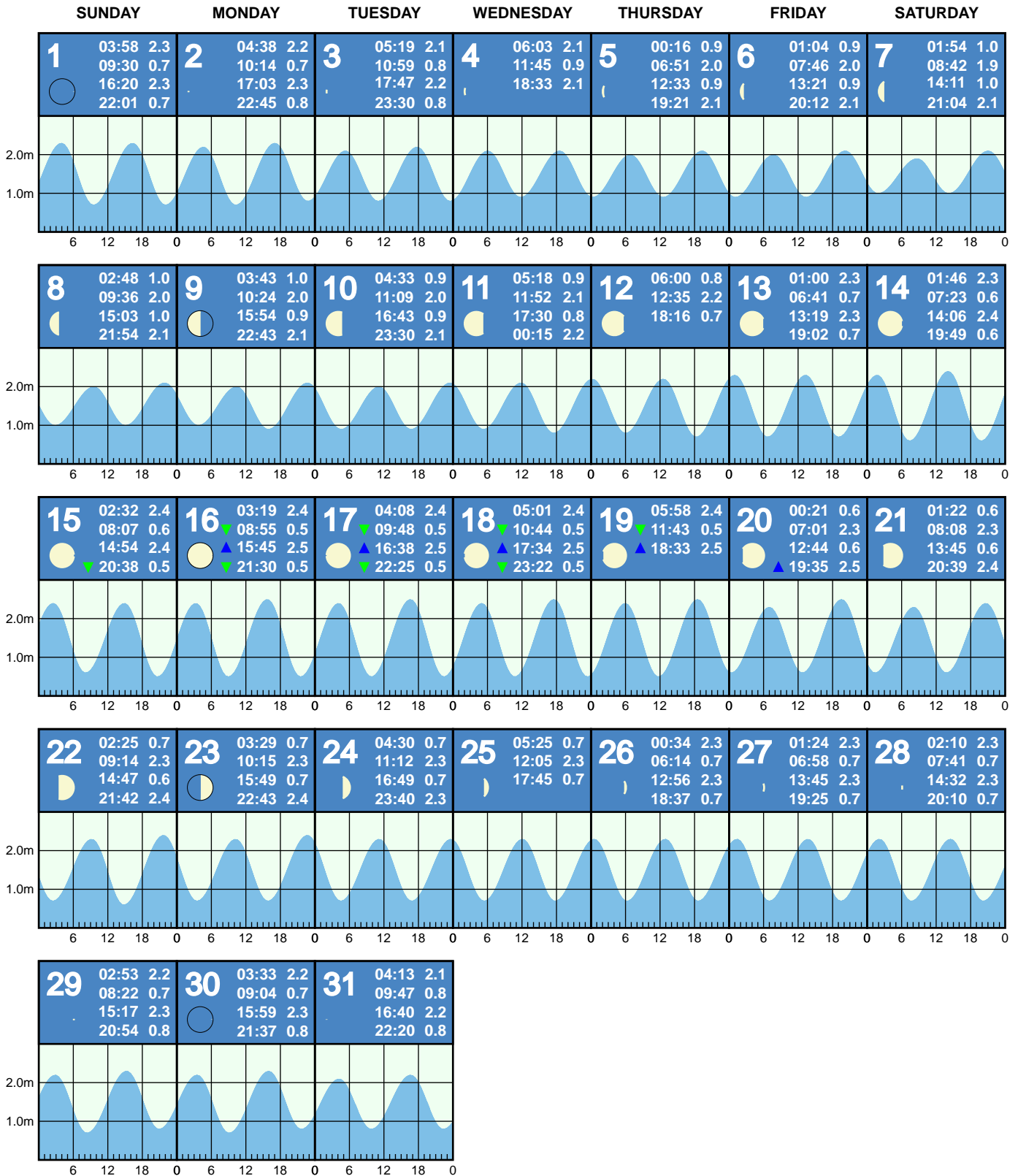
All times are adjusted for daylight savings time.

(c) Copyright 2022, offloop.net

TIDAL PREDICTIONS FOR ASHBURTON RIVER ENTRANCE

(based on Timaru)

MAY 2022



Blue and green triangles indicate highest and lowest tides of the month, respectively. Major moon phases are circled in black.

This tide table was calculated using secondary port info at <https://www.linz.govt.nz/sites/default/files/docs/hydro/tidal-info/tide-tables/Secondary-Ports-2021-22.csv>. Calculated using only high water time difference so high tide time is correct but heights are displayed for TIMARU.

NOTE: These tide predictions are not official tide tables as specified in Maritime Rules Part 25 Nautical Charts and Publications (pursuant to Section 36 of the Maritime Transport Act 1994).

All times are adjusted for daylight savings time.

(c) Copyright 2022, offloop.net

TIDAL PREDICTIONS FOR ASHBURTON RIVER ENTRANCE

(based on Timaru)

JUNE 2022

SUNDAY

MONDAY

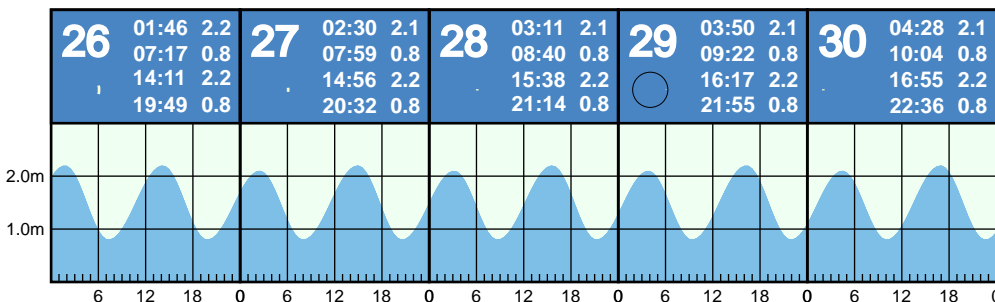
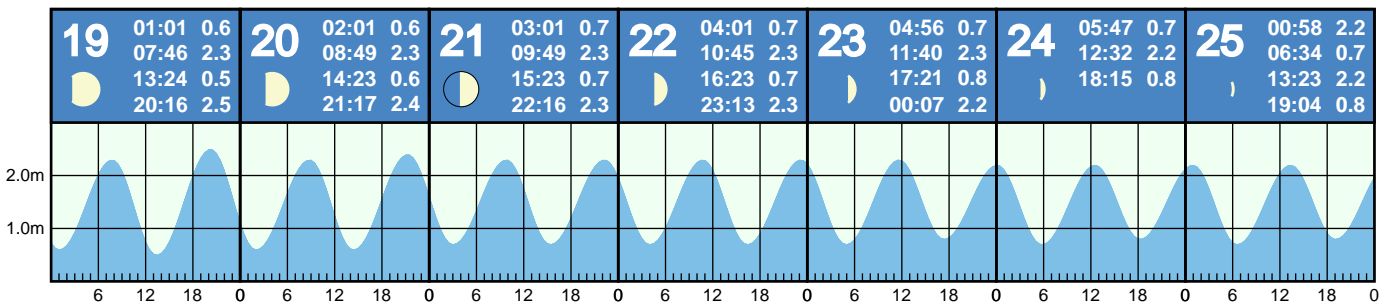
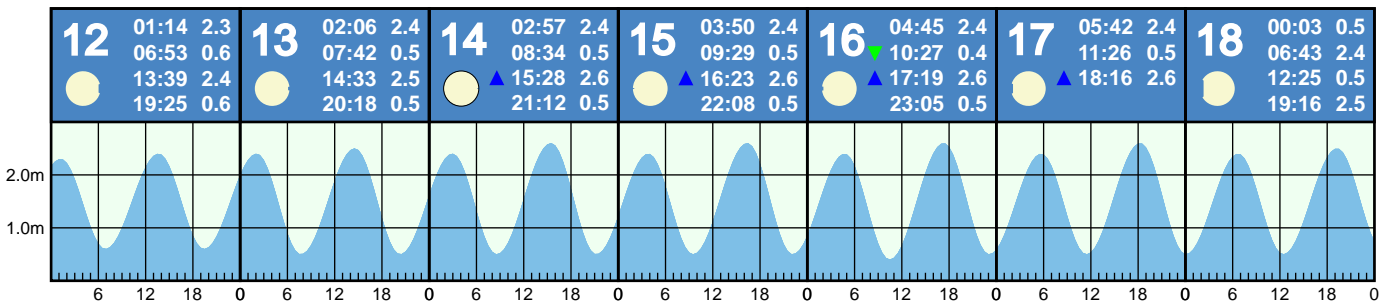
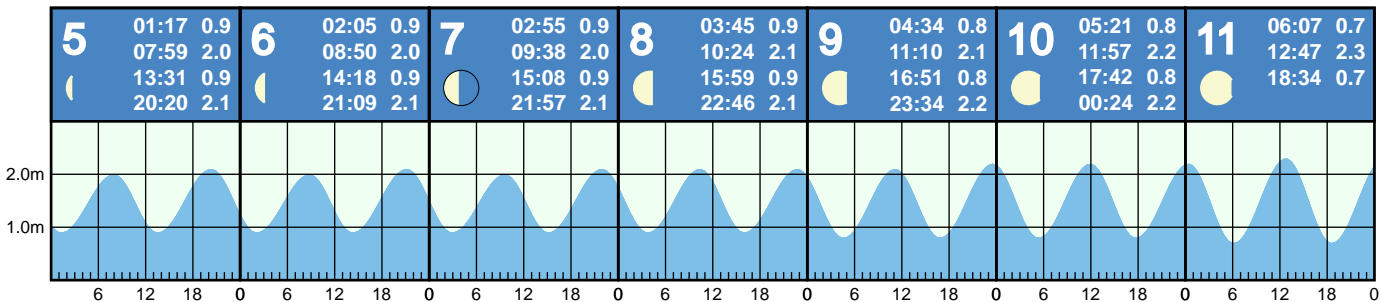
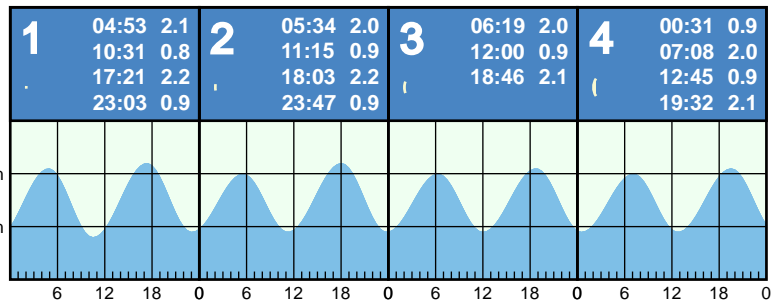
TUESDAY

WEDNESDAY

THURSDAY

FRIDAY

SATURDAY



Blue and green triangles indicate highest and lowest tides of the month, respectively. Major moon phases are circled in black.

This tide table was calculated using secondary port info at <https://www.linz.govt.nz/sites/default/files/docs/hydro/tidal-info/tide-tables/Secondary-Ports-2021-22.csv>. Calculated using only high water time difference so high tide time is correct but heights are displayed for TIMARU.

NOTE: These tide predictions are not official tide tables as specified in Maritime Rules Part 25 Nautical Charts and Publications (pursuant to Section 36 of the Maritime Transport Act 1994).

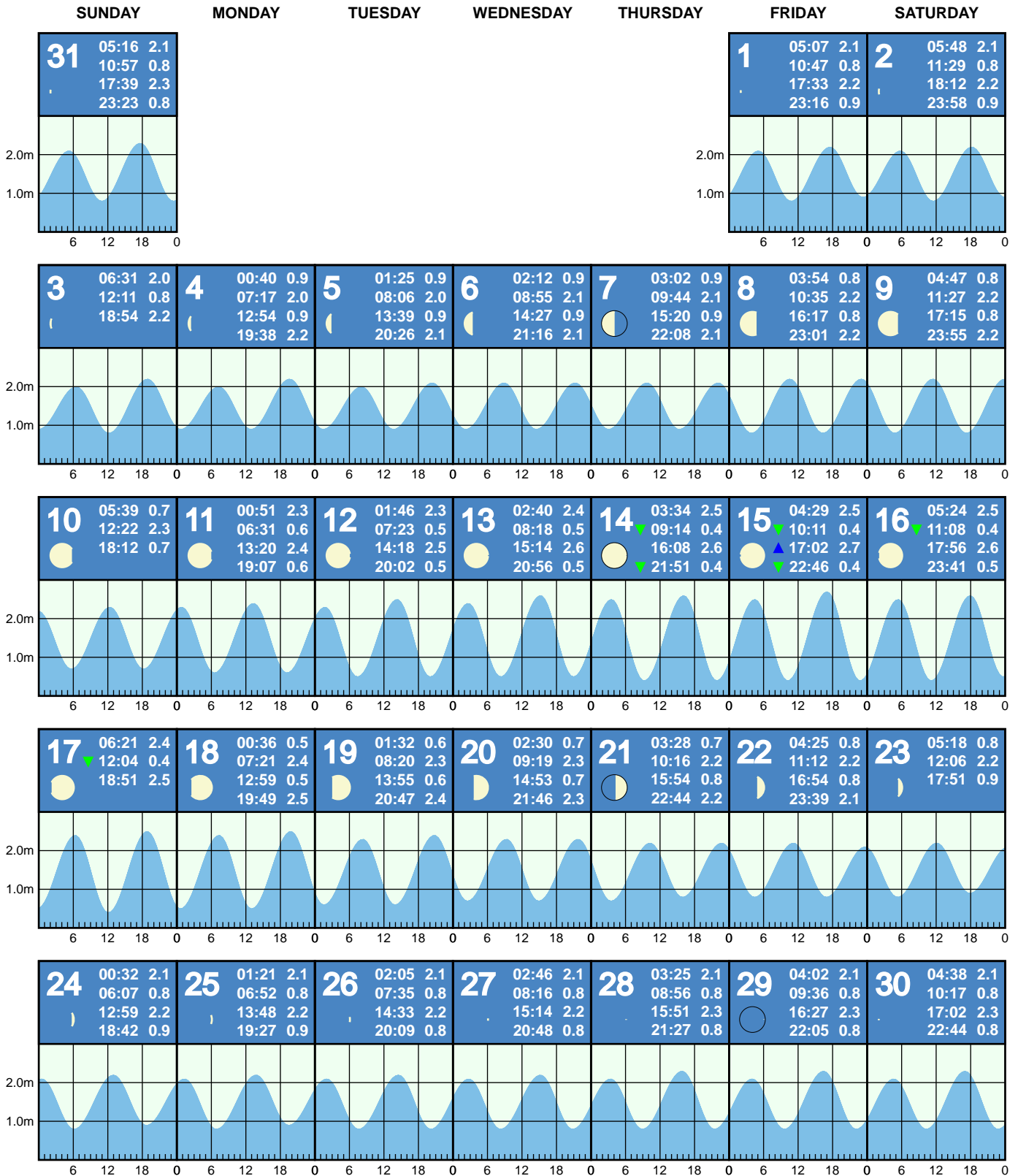
All times are adjusted for daylight savings time.

(c) Copyright 2022, offloop.net

TIDAL PREDICTIONS FOR ASHBURTON RIVER ENTRANCE

(based on Timaru)

JULY 2022



Blue and green triangles indicate highest and lowest tides of the month, respectively. Major moon phases are circled in black.

This tide table was calculated using secondary port info at <https://www.linz.govt.nz/sites/default/files/docs/hydro/tidal-info/tide-tables/Secondary-Ports-2021-22.csv>. Calculated using only high water time difference so high tide time is correct but heights are displayed for TIMARU.

NOTE: These tide predictions are not official tide tables as specified in Maritime Rules Part 25 Nautical Charts and Publications (pursuant to Section 36 of the Maritime Transport Act 1994).

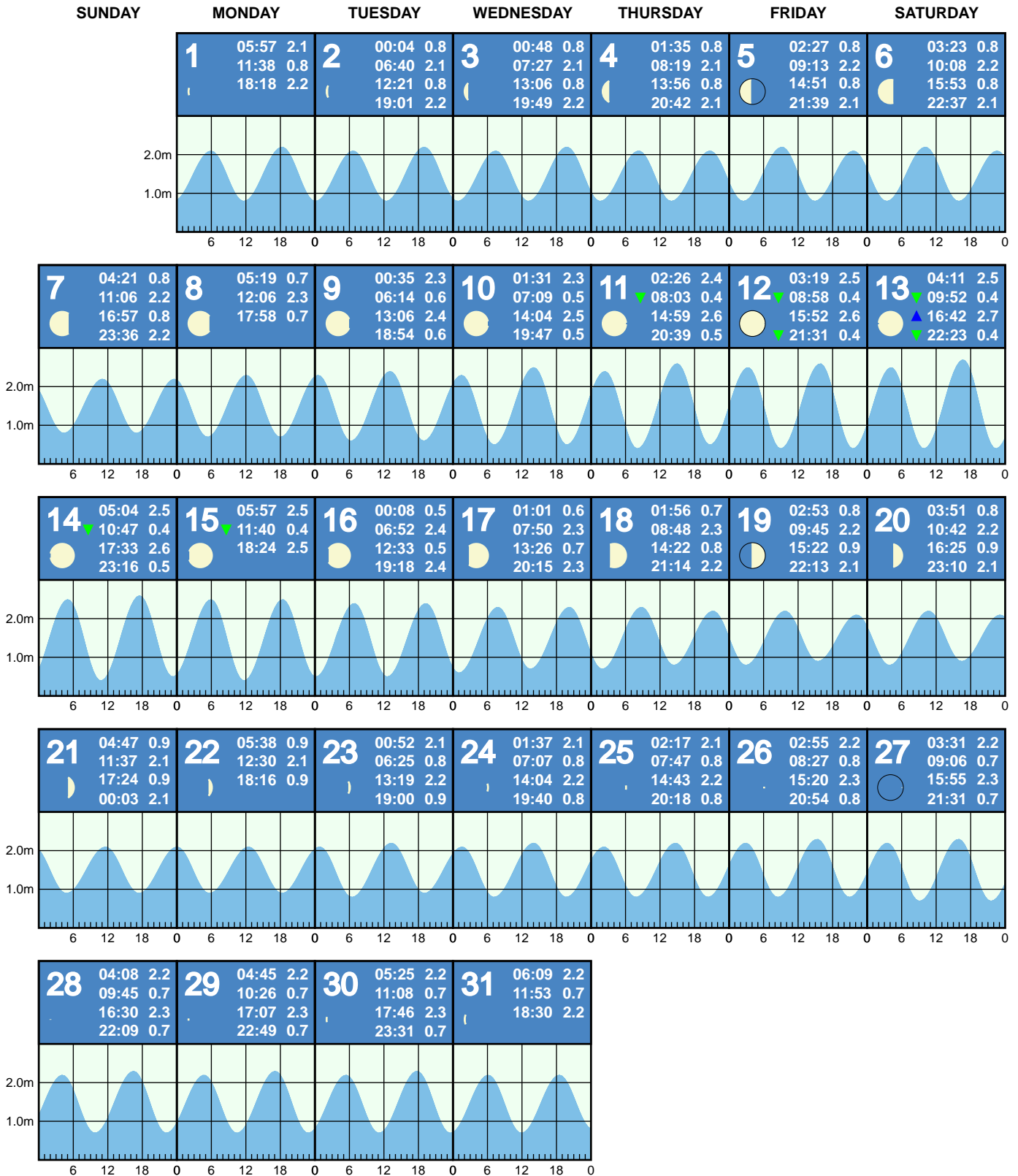
All times are adjusted for daylight savings time.

(c) Copyright 2022, offloop.net

TIDAL PREDICTIONS FOR ASHBURTON RIVER ENTRANCE

(based on Timaru)

AUGUST 2022



Blue and green triangles indicate highest and lowest tides of the month, respectively. Major moon phases are circled in black.

This tide table was calculated using secondary port info at <https://www.linz.govt.nz/sites/default/files/docs/hydro/tidal-info/tide-tables/Secondary-Ports-2021-22.csv>. Calculated using only high water time difference so high tide time is correct but heights are displayed for TIMARU.

NOTE: These tide predictions are not official tide tables as specified in Maritime Rules Part 25 Nautical Charts and Publications (pursuant to Section 36 of the Maritime Transport Act 1994).

All times are adjusted for daylight savings time.

(c) Copyright 2022, offloop.net

TIDAL PREDICTIONS FOR ASHBURTON RIVER ENTRANCE

(based on Timaru)

SEPTEMBER 2022

SUNDAY

MONDAY

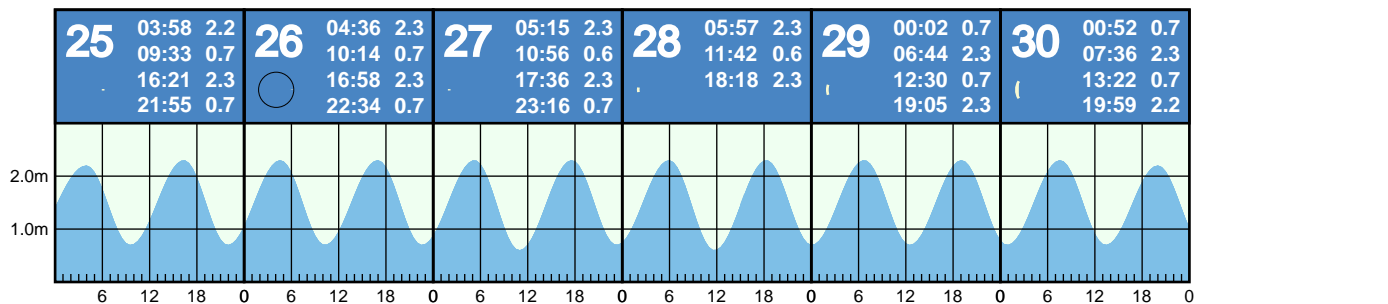
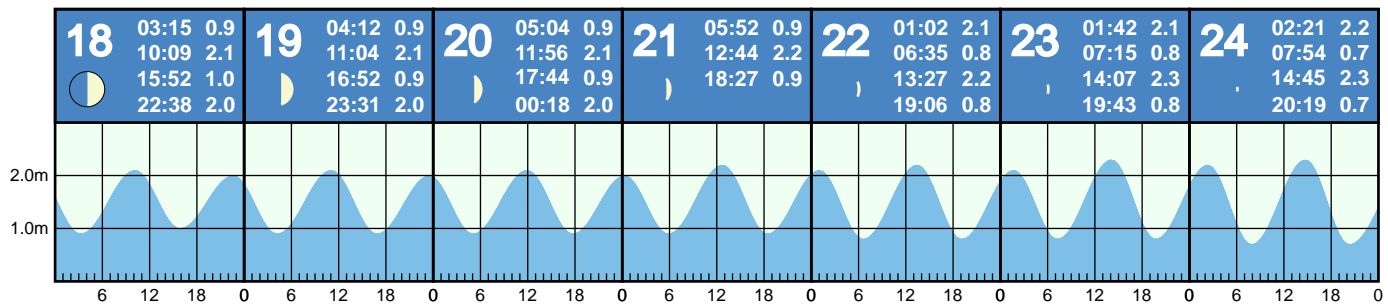
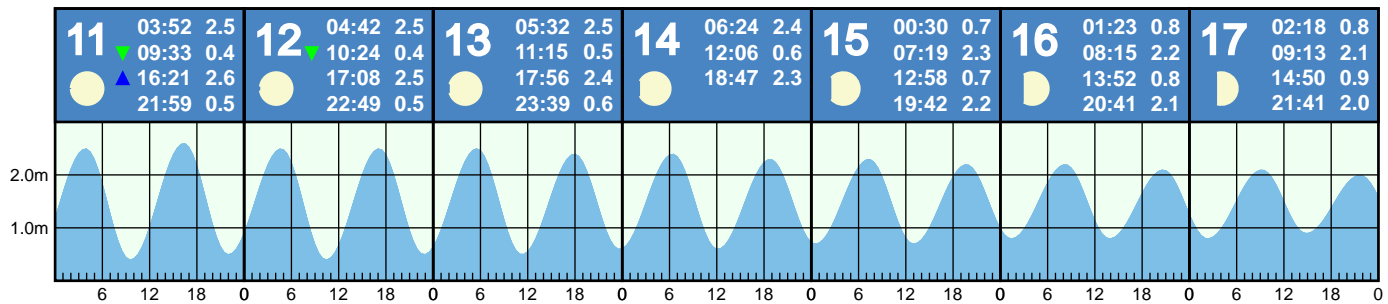
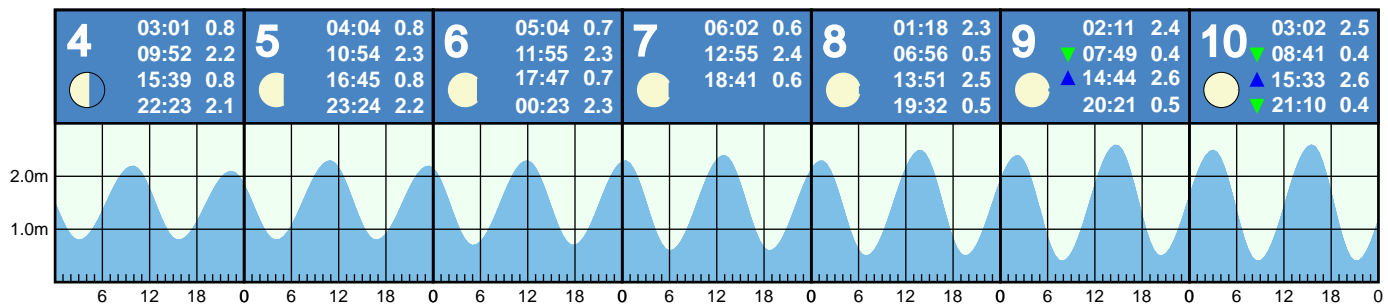
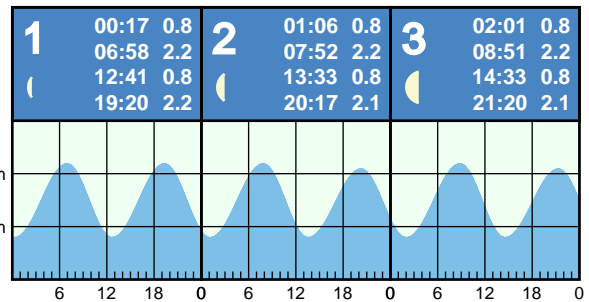
TUESDAY

WEDNESDAY

THURSDAY

FRIDAY

SATURDAY



Blue and green triangles indicate highest and lowest tides of the month, respectively. Major moon phases are circled in black.

This tide table was calculated using secondary port info at <https://www.linz.govt.nz/sites/default/files/docs/hydro/tidal-info/tide-tables/Secondary-Ports-2021-22.csv>. Calculated using only high water time difference so high tide time is correct but heights are displayed for TIMARU.

NOTE: These tide predictions are not official tide tables as specified in Maritime Rules Part 25 Nautical Charts and Publications (pursuant to Section 36 of the Maritime Transport Act 1994).

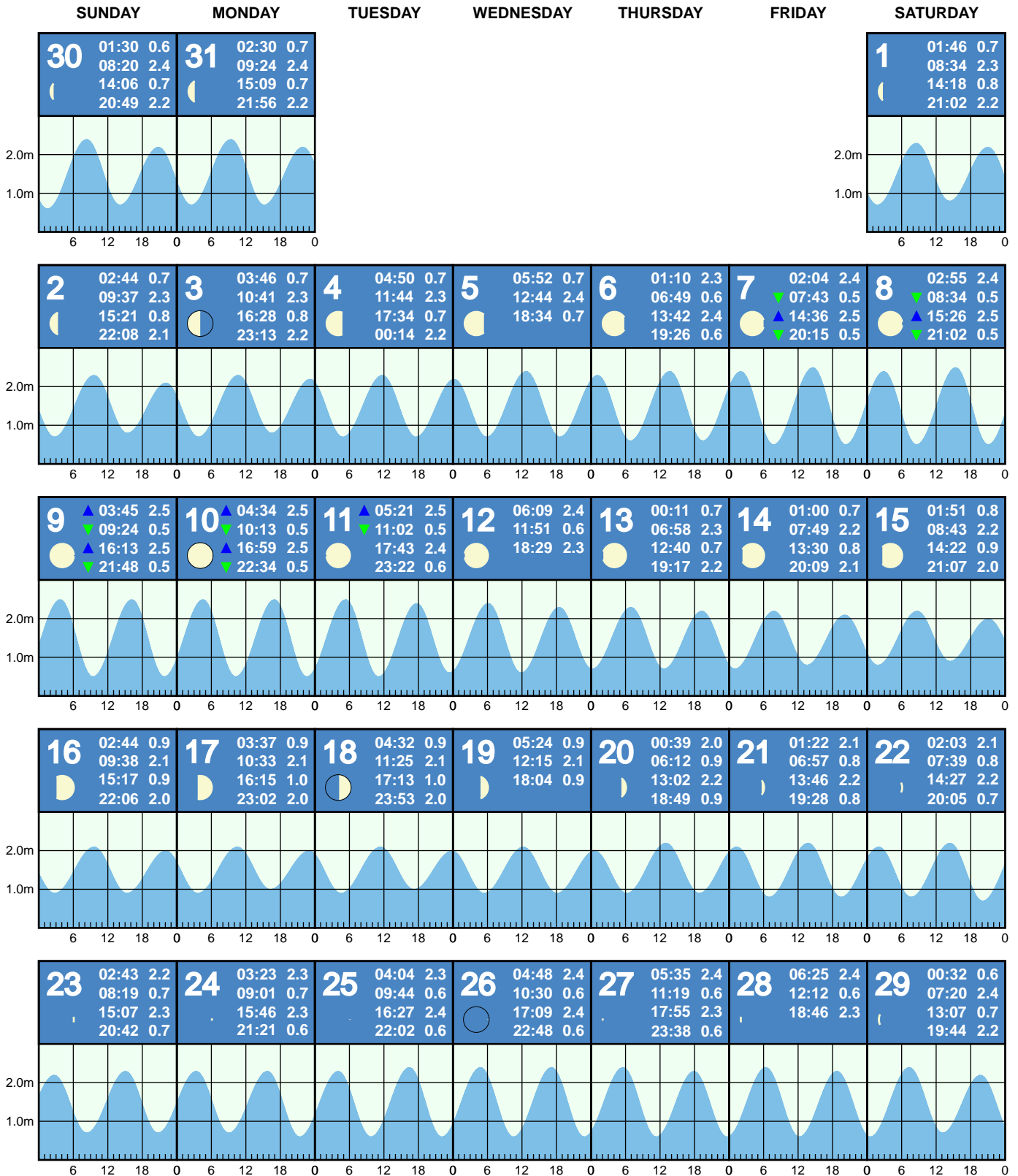
All times are adjusted for daylight savings time.

(c) Copyright 2022, offloop.net

TIDAL PREDICTIONS FOR ASHBURTON RIVER ENTRANCE

(based on Timaru)

OCTOBER 2022



Blue and green triangles indicate highest and lowest tides of the month, respectively. Major moon phases are circled in black.

This tide table was calculated using secondary port info at <https://www.linz.govt.nz/sites/default/files/docs/hydro/tidal-info/tide-tables/Secondary-Ports-2021-22.csv>. Calculated using only high water time difference so high tide time is correct but heights are displayed for TIMARU.

NOTE: These tide predictions are not official tide tables as specified in Maritime Rules Part 25 Nautical Charts and Publications (pursuant to Section 36 of the Maritime Transport Act 1994).

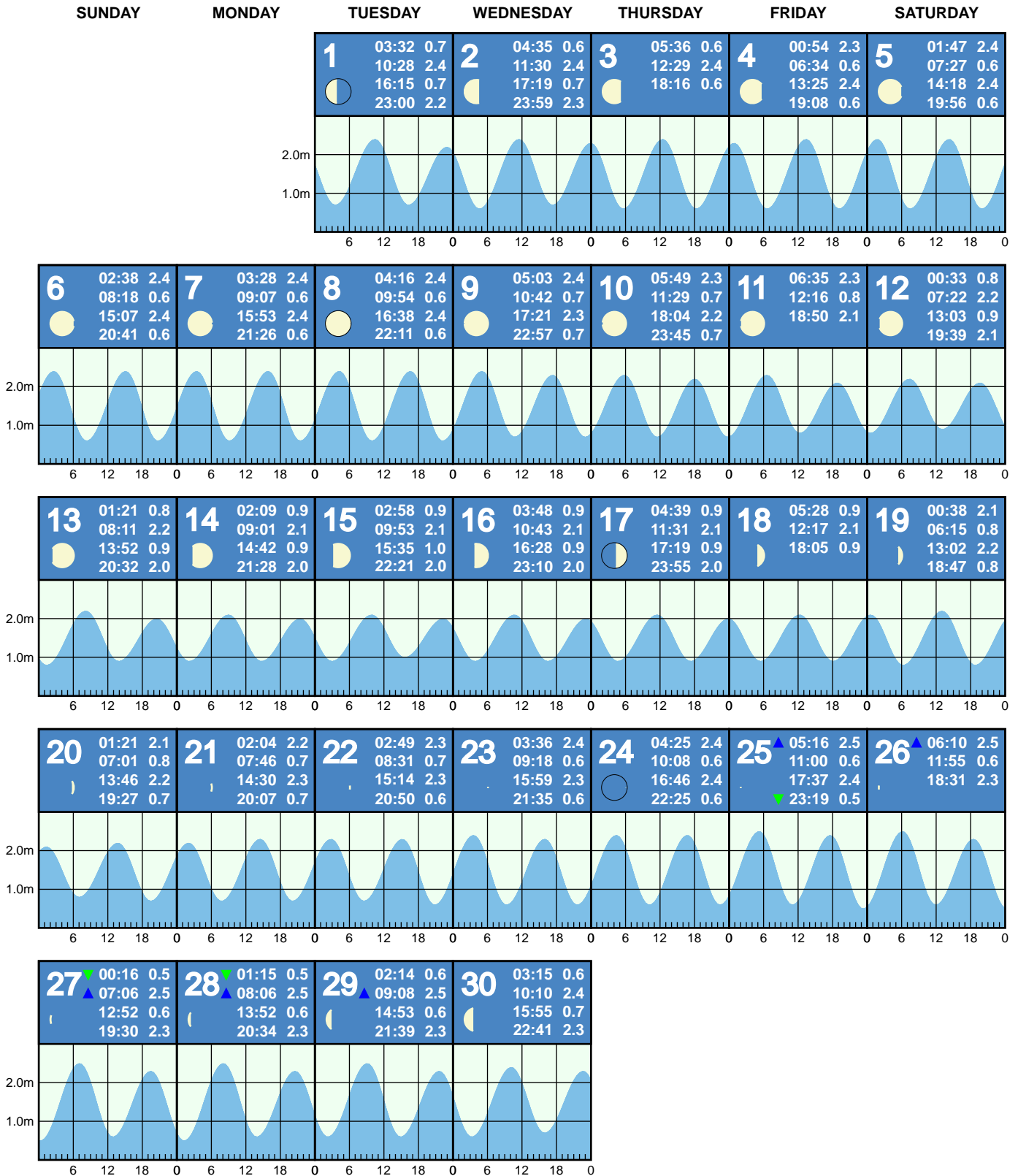
All times are adjusted for daylight savings time.

(c) Copyright 2022, offloop.net

TIDAL PREDICTIONS FOR ASHBURTON RIVER ENTRANCE

(based on Timaru)

NOVEMBER 2022



Blue and green triangles indicate highest and lowest tides of the month, respectively. Major moon phases are circled in black.

This tide table was calculated using secondary port info at <https://www.linz.govt.nz/sites/default/files/docs/hydro/tidal-info/tide-tables/Secondary-Ports-2021-22.csv>. Calculated using only high water time difference so high tide time is correct but heights are displayed for TIMARU.

NOTE: These tide predictions are not official tide tables as specified in Maritime Rules Part 25 Nautical Charts and Publications (pursuant to Section 36 of the Maritime Transport Act 1994).

All times are adjusted for daylight savings time.

(c) Copyright 2022, offloop.net

TIDAL PREDICTIONS FOR ASHBURTON RIVER ENTRANCE

(based on Timaru)

DECEMBER 2022

SUNDAY

MONDAY

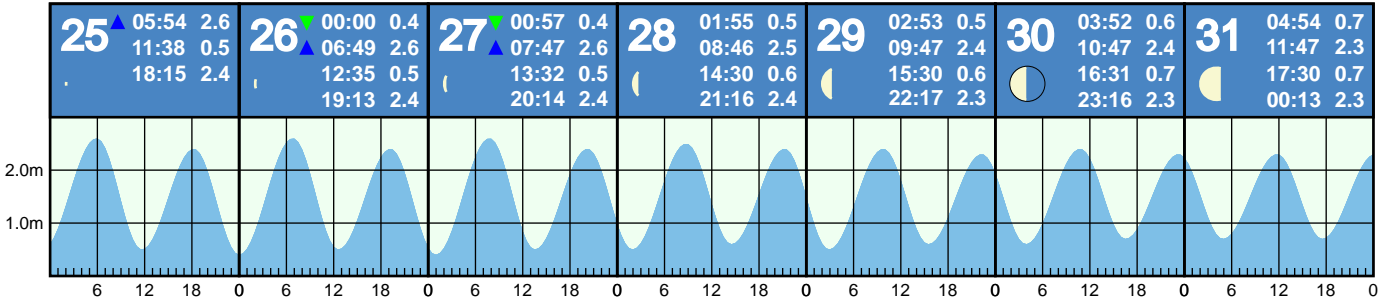
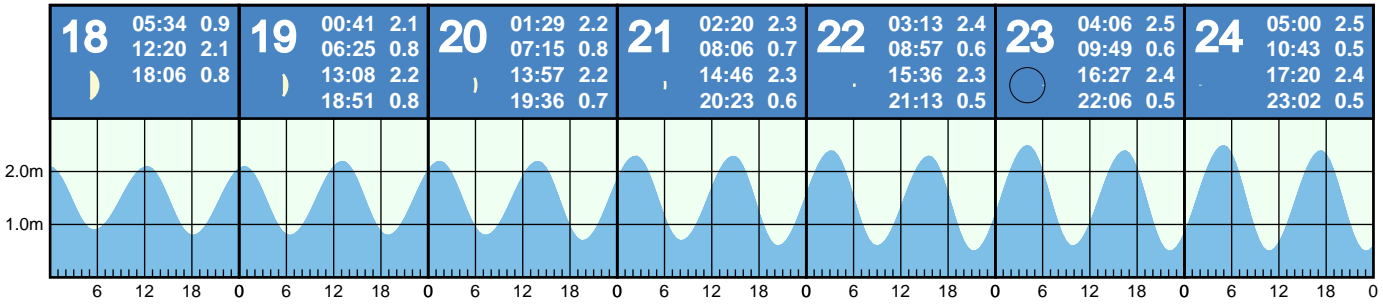
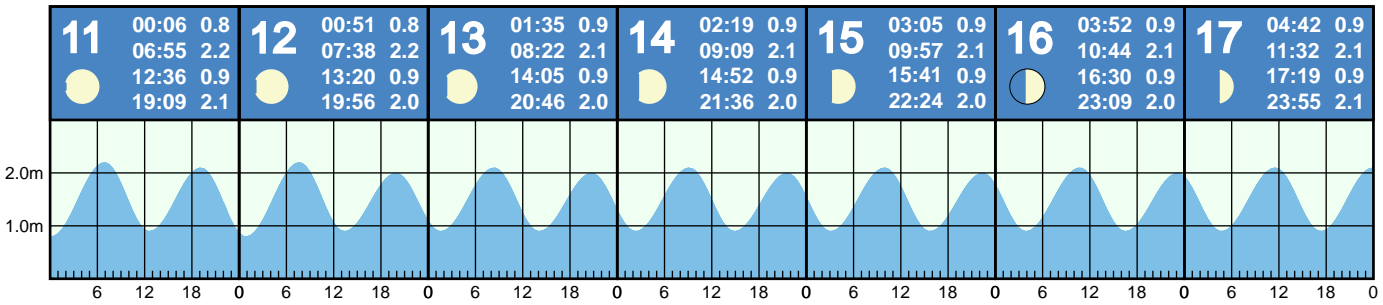
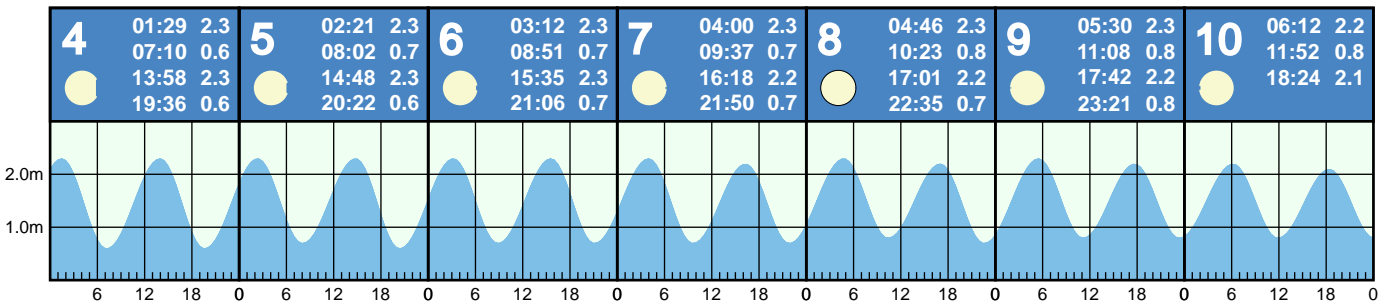
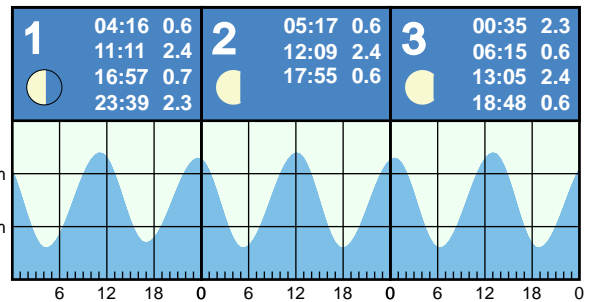
TUESDAY

WEDNESDAY

THURSDAY

FRIDAY

SATURDAY



Blue and green triangles indicate highest and lowest tides of the month, respectively. Major moon phases are circled in black.

This tide table was calculated using secondary port info at <https://www.linz.govt.nz/sites/default/files/docs/hydro/tidal-info/tide-tables/Secondary-Ports-2021-22.csv>. Calculated using only high water time difference so high tide time is correct but heights are displayed for TIMARU.

NOTE: These tide predictions are not official tide tables as specified in Maritime Rules Part 25 Nautical Charts and Publications (pursuant to Section 36 of the Maritime Transport Act 1994).

All times are adjusted for daylight savings time.

(c) Copyright 2022, offloop.net